
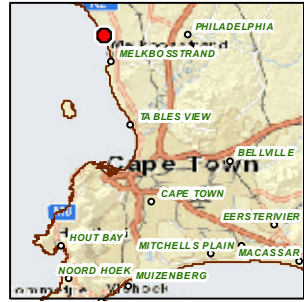
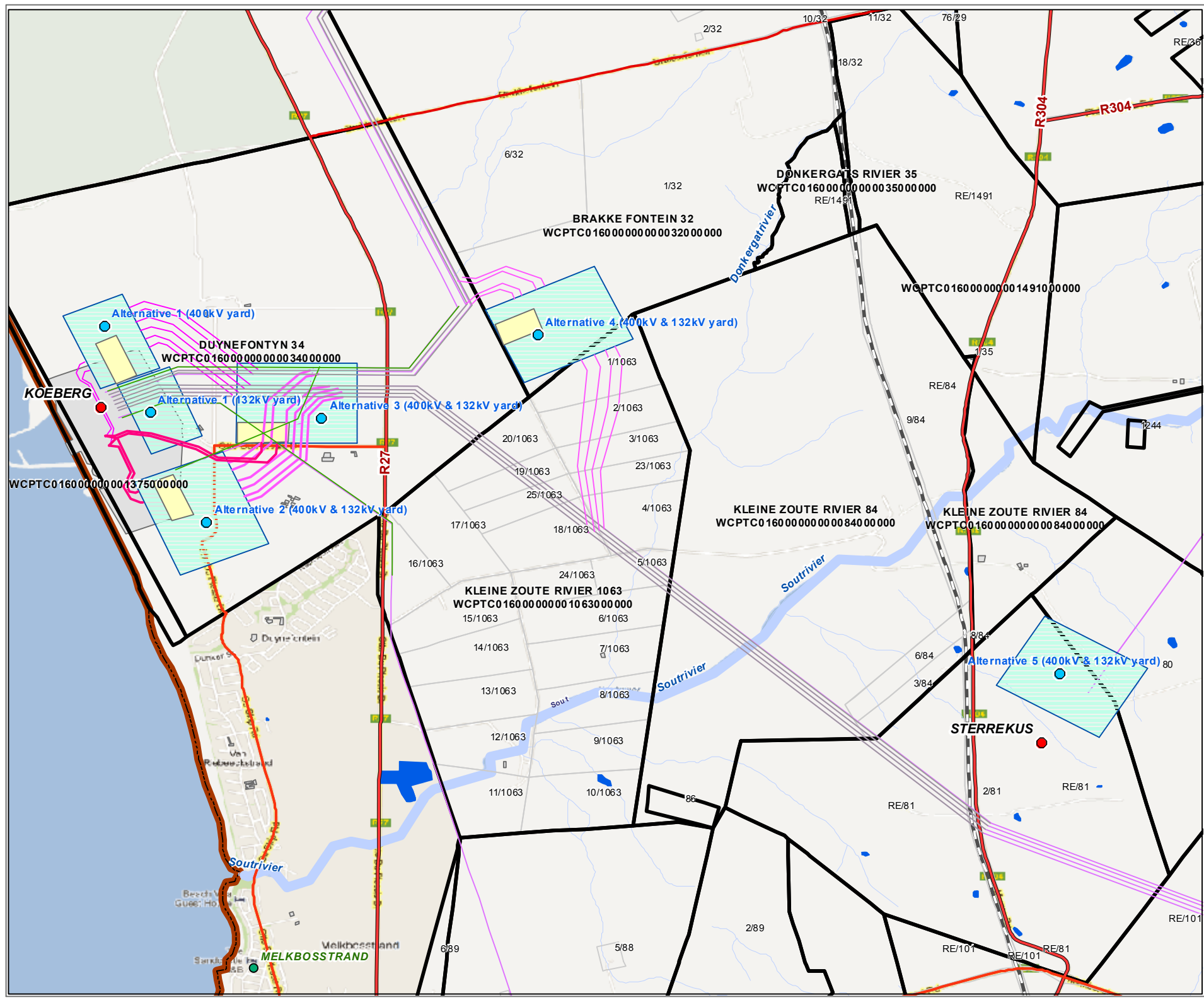
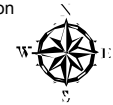


Weskusfleur Substation Zoomed to Koeberg



- Substations
- Alternatives
- Eskom Hv Lines
- Major Roads
- National Roads
- Railway
- Farm Boundaries
- Dam
- ~ River
- Farm Portion
- GIS
- AIS





Weskusfleur Substation Locality



- Substations
- Alternatives
- Existing Eskom HV Lines
- Major Roads
- National Roads
- Railway
- Farm Boundaries
- Dam
- River
- Farm Portions
- GIS
- AIS
- Dwellings
- 500kV Connection to generator
- 400kV Deviations
- 400kV Gantry Connection
- 400kV Ankerlig - Sterrekus
- 132kV

Lidwala Consulting Engineers
 MA PPREPARED BY: Koen Smallegange
 DATE MA PPRODUCED: 2013-06-25

